

# N2 ROAD INFRASTRUCTURE UPGRADE PROJECT


The Department of Transport and Public Works has started with a roadworks project to rehabilitate a 7 km portion of the N2 between Borchers Quarry Rd and the R300 and to add a third lane in both directions began.



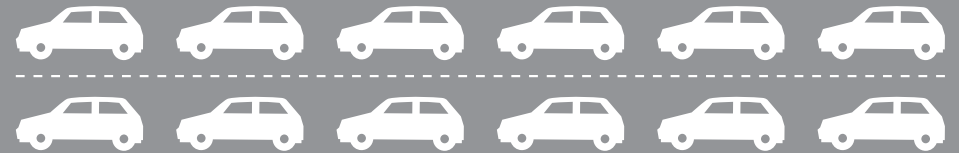
PROJECT VALUE  
**R186 million**



SCHEDULED  
COMPLETION DATE  
**Mid-2017**



**25 000**  
**person-days**  
**of work** will  
be created for  
local labour  
from the City  
of Cape Town  
municipal area



Up to **82 000 vehicles** travel on this road every day

**R14,8 million**

is expected to be spent  
on targeted businesses  
in the Western Cape



### The upgrade will:

- Improve the carrying capacity of the road, especially for buses and taxis in peak periods.
- Improve the ride quality of the road.
- Install better street lighting.
- Prepare for future construction of a bridge and interchange from Eisleben Rd onto the N2.



# N1 ROAD INFRASTRUCTURE UPGRADE PROJECT

The Department of Transport and Public Works has started a three-year project to upgrade 9 km of the N1 between Platteklouf Road and Old Oak Interchange. The addition of a third lane in both directions will significantly reduce traffic congestion on one of Cape Town's busiest roads.



PROJECT VALUE

**R487 million**



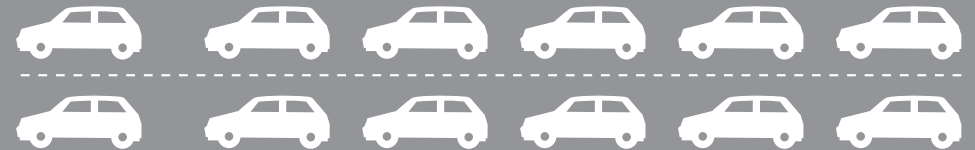
SCHEDULED  
COMPLETION DATE

**February 2019**



**29 000**

**person-days  
of work** will  
be created for  
labour from the  
local area



Up to **120 000 vehicles** travel on this road every day

## Work will include

- Additional lanes to improve traffic safety and capacity.
- New auxiliary lanes to improve weaving conditions.
- Extension of the existing concrete median barrier to prevent head-on collisions.
- Intersection improvements on various parts of the freeway.
- Demolition and reconstruction of the Old Oak West Bridge and repairs to other bridges along the freeway.

**R24 million**

is expected to be spent  
on targeted businesses  
in the Western Cape

